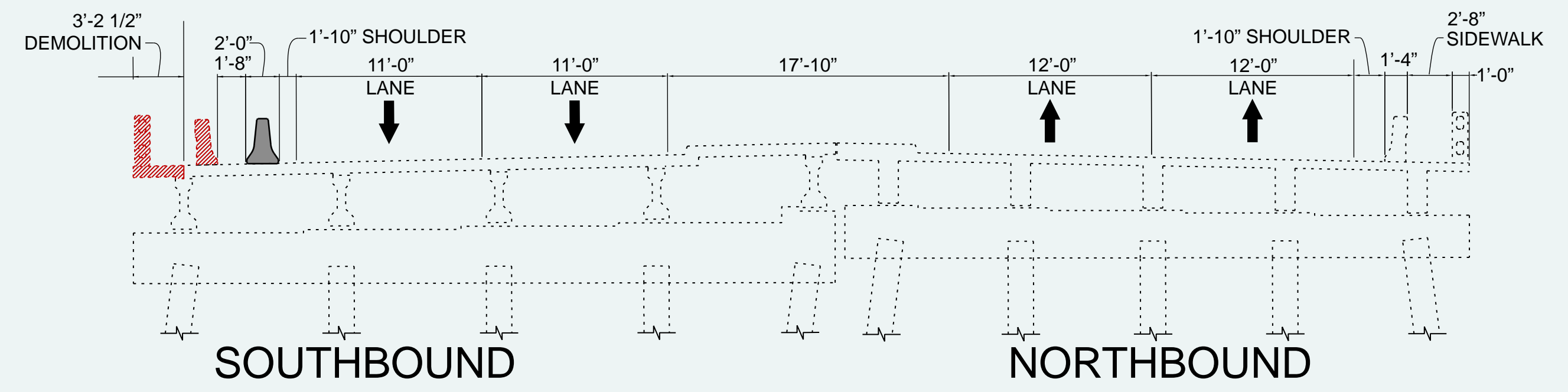
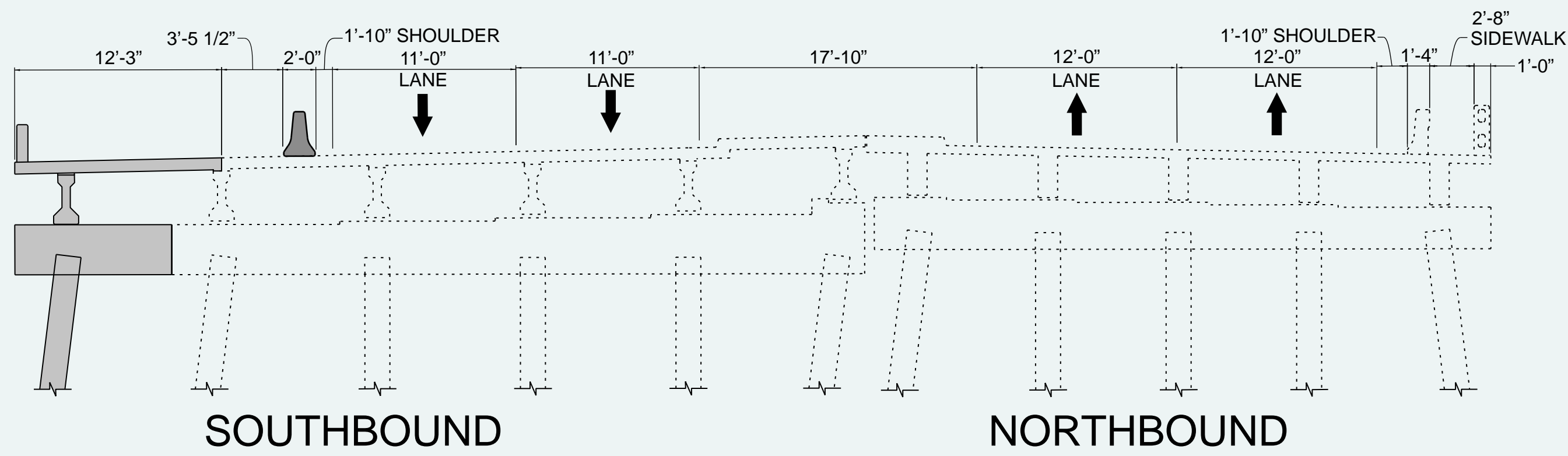


EXISTING STRUCTURE



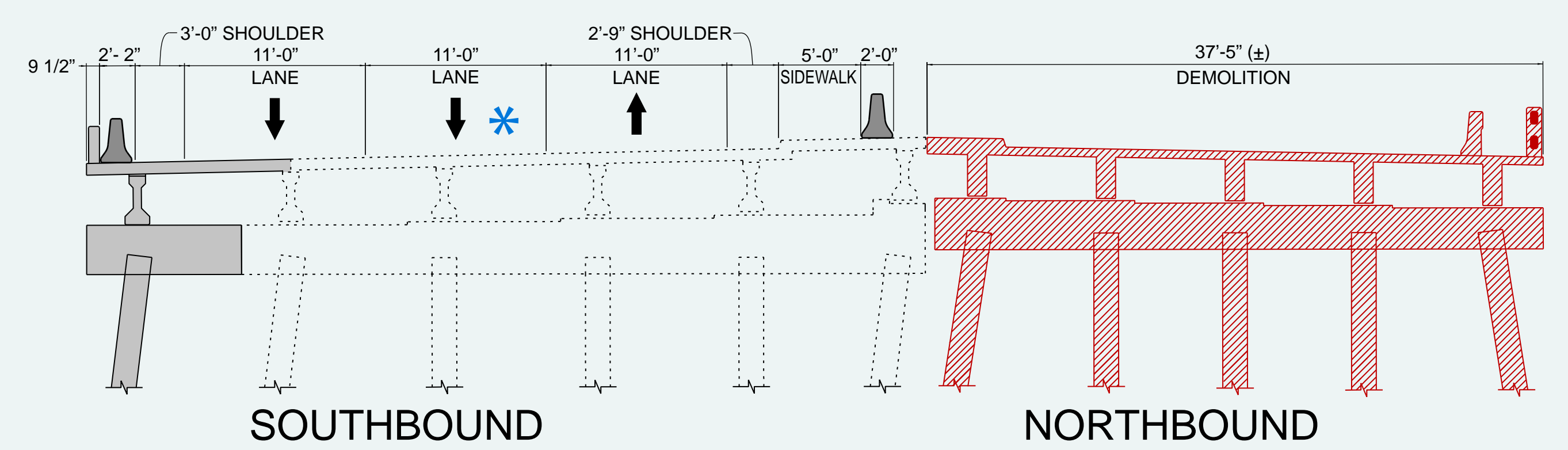
STEP 1 (PHASE 1 DEMOLITION)

- PLACE TEMPORARY BARRIER AS SHOWN
- REMOVE HATCHED PORTIONS OF STRUCTURE



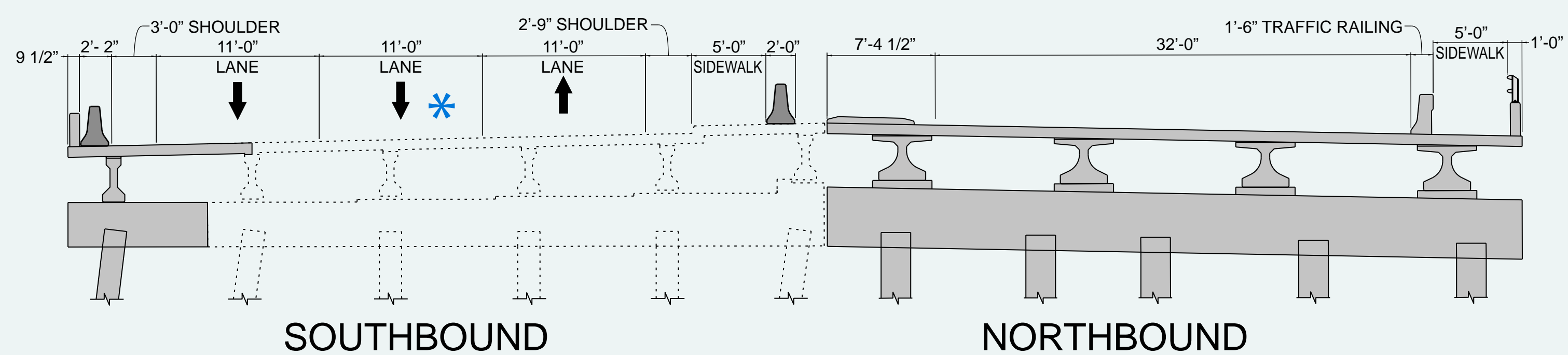
STEP 2 (PHASE 1 CONSTRUCTION)

- CONSTRUCT PROPOSED WIDENING



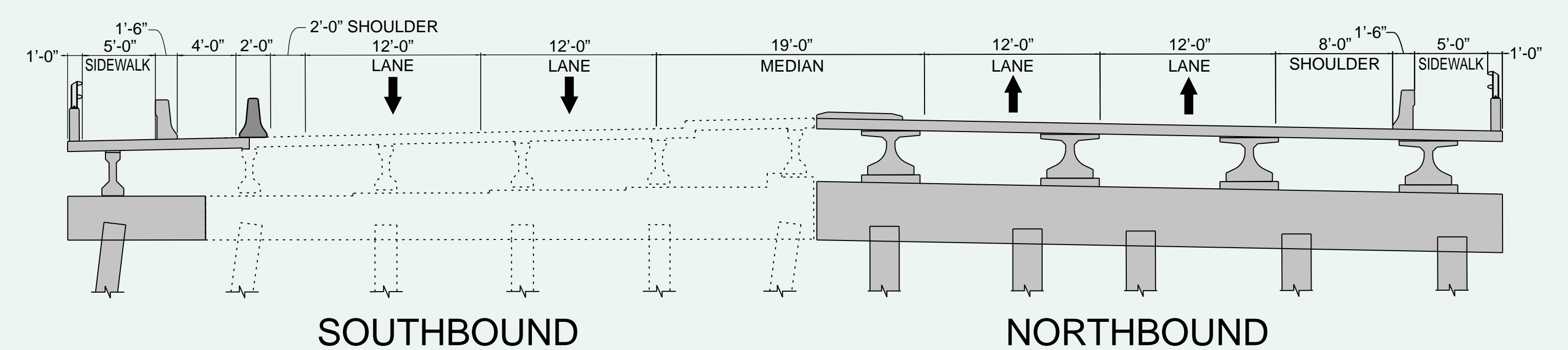
STEP 3 (PHASE 2 DEMOLITION)

- ADJUST LOCATION OF TEMPORARY BARRIER AS SHOWN
- PLACE ADDITIONAL TEMPORARY BARRIER AS SHOWN
- SHIFT NORTHBOUND TRAFFIC TO SOUTHBOUND BRIDGE
- REMOVE EXISTING NORTHBOUND BRIDGE



STEP 4 (PHASE 2 CONSTRUCTION)

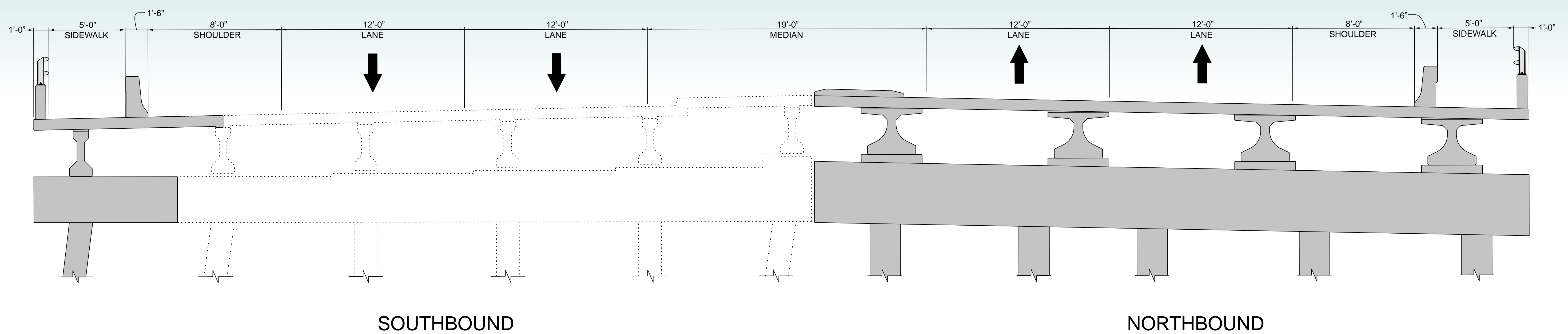
- CONSTRUCT NORTHBOUND BRIDGE



STEP 5 (PHASE 3 CONSTRUCTION)

- SHIFT NORTHBOUND TRAFFIC TO NORTHBOUND BRIDGE
- ADJUST LOCATION OF TEMPORARY BARRIER AS SHOWN
- CONSTRUCT SOUTHBOUND TRAFFIC RAILING AND PERMANENT BARRIER

\* Reversible lane to accommodate peak traffic



STEP 6 (FINAL CONSTRUCTION)

- SHIFT TRAFFIC TO FINAL CONFIGURATION
- REMOVE TEMPORARY BARRIER

State Road 397 (John Sims Parkway) Over Toms Bayou  
 Bridge Replacement Project  
 Okaloosa County

Financial Project Identification Number: 406194-3-32-01

